
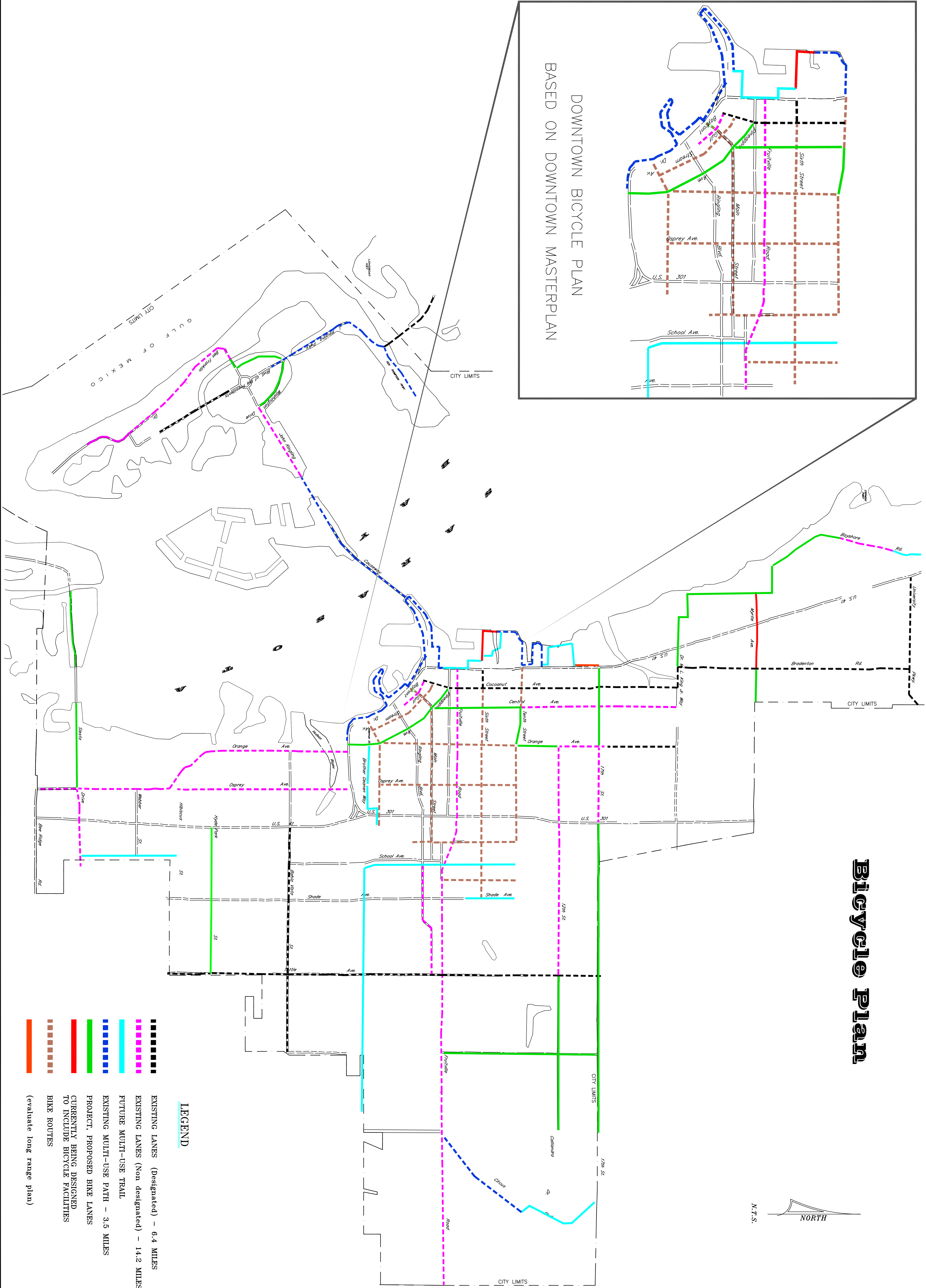
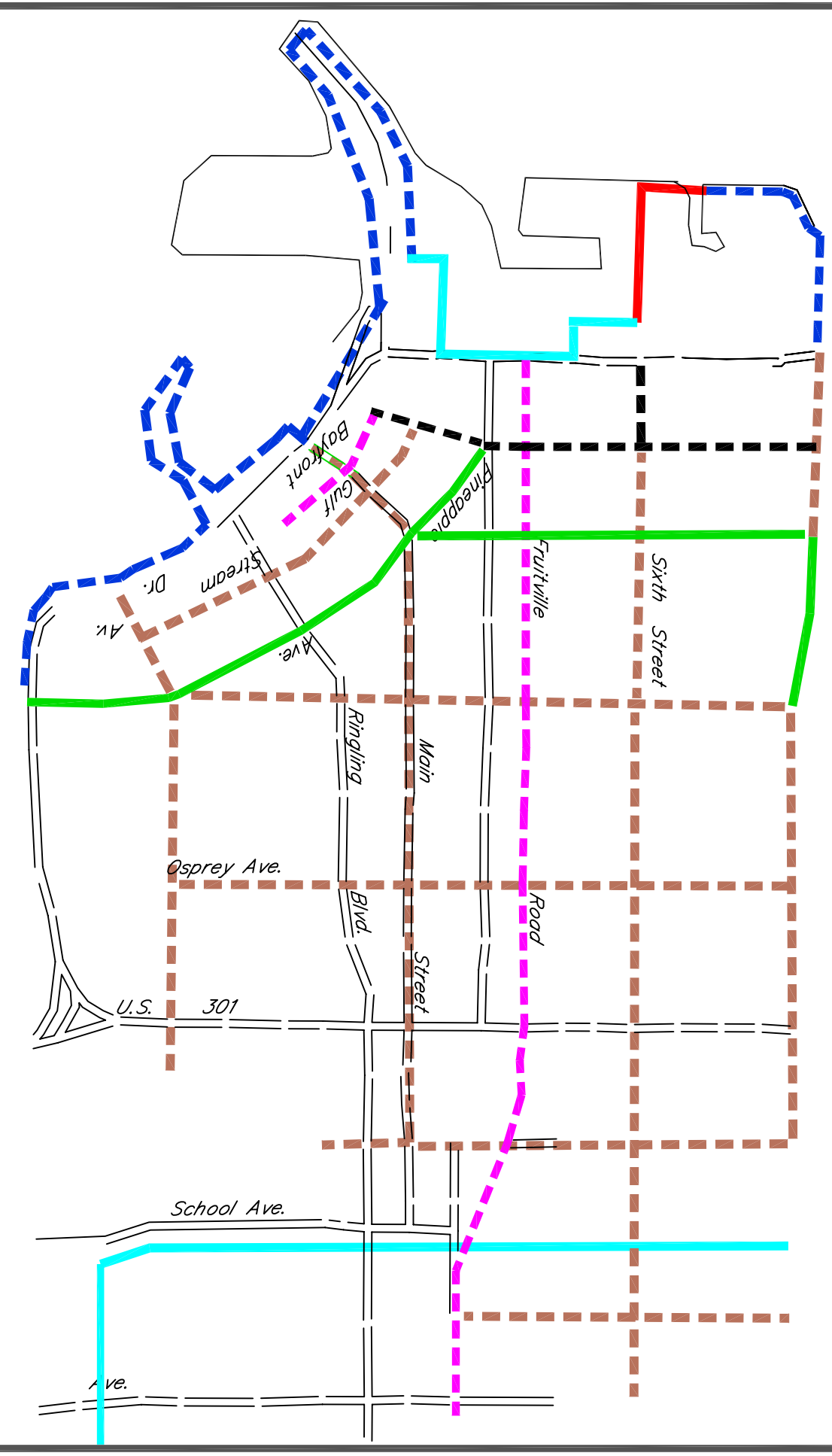


Bicycle Plan

DOWNTOWN BICYCLE PLAN
 BASED ON DOWNTOWN MASTERPLAN



- LEGEND**
- █ EXISTING LANES (Designated) - 6.4 MILES
 - █ EXISTING LANES (Non designated) - 14.2 MILES
 - █ FUTURE MULTI-USE TRAIL
 - █ EXISTING MULTI-USE PATH - 3.5 MILES
 - █ PROJECT, PROPOSED BIKE LANES
 - █ CURRENTLY BEING DESIGNED TO INCLUDE BICYCLE FACILITIES
 - █ BIKE ROUTES
 - █ (evaluate long range plan)

CITY OF SARASOTA
 ENGINEERING DEPARTMENT
 SARASOTA, FLORIDA

FILE NO.	SHEET NO.	OF NO.	FILE	DRAWN BY	DESIGN BY	SHEET NO.
----------	-----------	--------	------	----------	-----------	-----------

BIKE FACILITIES

APPROVED BY
 DENNIS DAUGHTERS, P.E.
 CITY OF SARASOTA
 FLORIDA
 REG. NO.
 33564

DATE _____

DATE	REVISIONS	BY:
2/28/01	UPDATE	JJH
1/31/01	UPDATE	JJH
		INITIAL

